
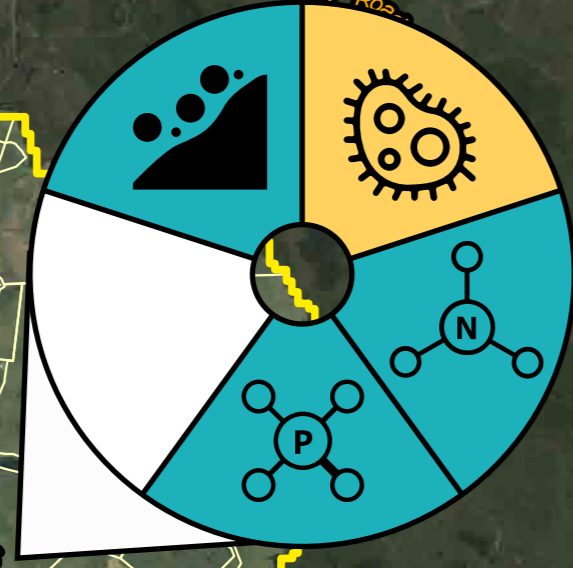




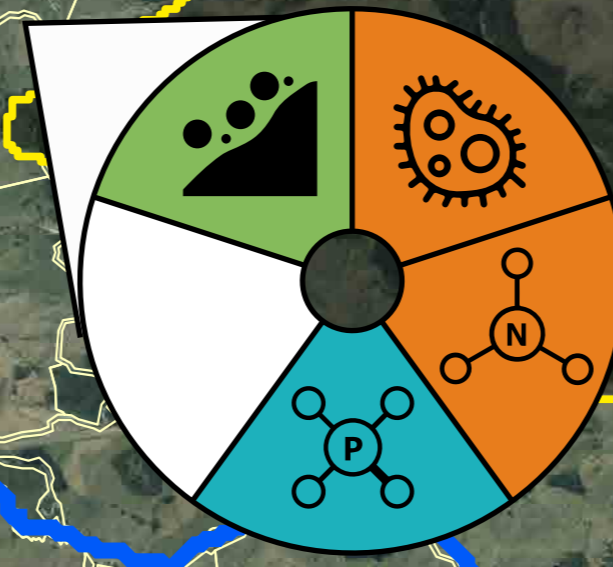
Lawrence St Bridge



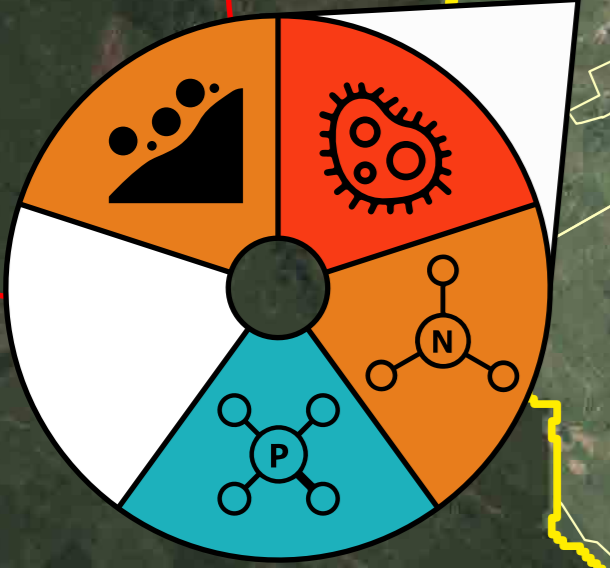
4. Mangaokewa Stm - Viaduct



5. Mangauwhauhi Stm - 071



6. Waiteti Stm - Viaduct




### Legend

Sediment	Microbes	Nitrate	Phosphate (DRP)	Invertebrates (MCI)

### Monitoring Sites

- River Flow + Water Quality
- Water Quality - KCRC
- eDNA + WQ - KCRC


### Attribute Band - Current State



### Acknowledgements and Disclaimers

Waikato Regional Aerial Photography Service (WRAPS) 2017. Imagery sourced from Waikato Regional Council. Licensed under CC BY 3.0 NZ. 1:50,000 Hydrological data sourced from NZ Topo Database. Crown Copyright Reserved. © Waikato Regional Council 2004-2012. WRCEC Catchment Watercourse/Watershed. Data derived from NIWA, MfE, LINZ – Copyright Reserved. Licensed under CC BY 3.0 NZ. Cadastral information derived from Land Information New Zealand's Landonline Cadastral Database. Crown Copyright Reserved. Valuation Data Sourced from Territorial Authority District Valuation

# King Country River Care Upper Mangaokewa Sub-catchment 2021 - Annual Summary



Scale at A0  
= 1:40,000

Created by: HCE  
Date: 23/07/2020  
Version: 1  
Job No.: REQ162382  
File: REQ162382\_KCRC  
Upper Mangaokewa



DISCLAIMER: While Waikato Regional Council has exercised all reasonable skill and care in controlling the contents of this information, Waikato Regional Council accepts no liability in contract, tort or otherwise howsoever, for any loss, damage, injury expense (whether direct, indirect or consequential) arising out of the provision of this information or its use by you.